

Australia

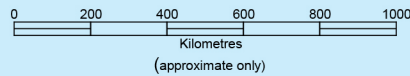
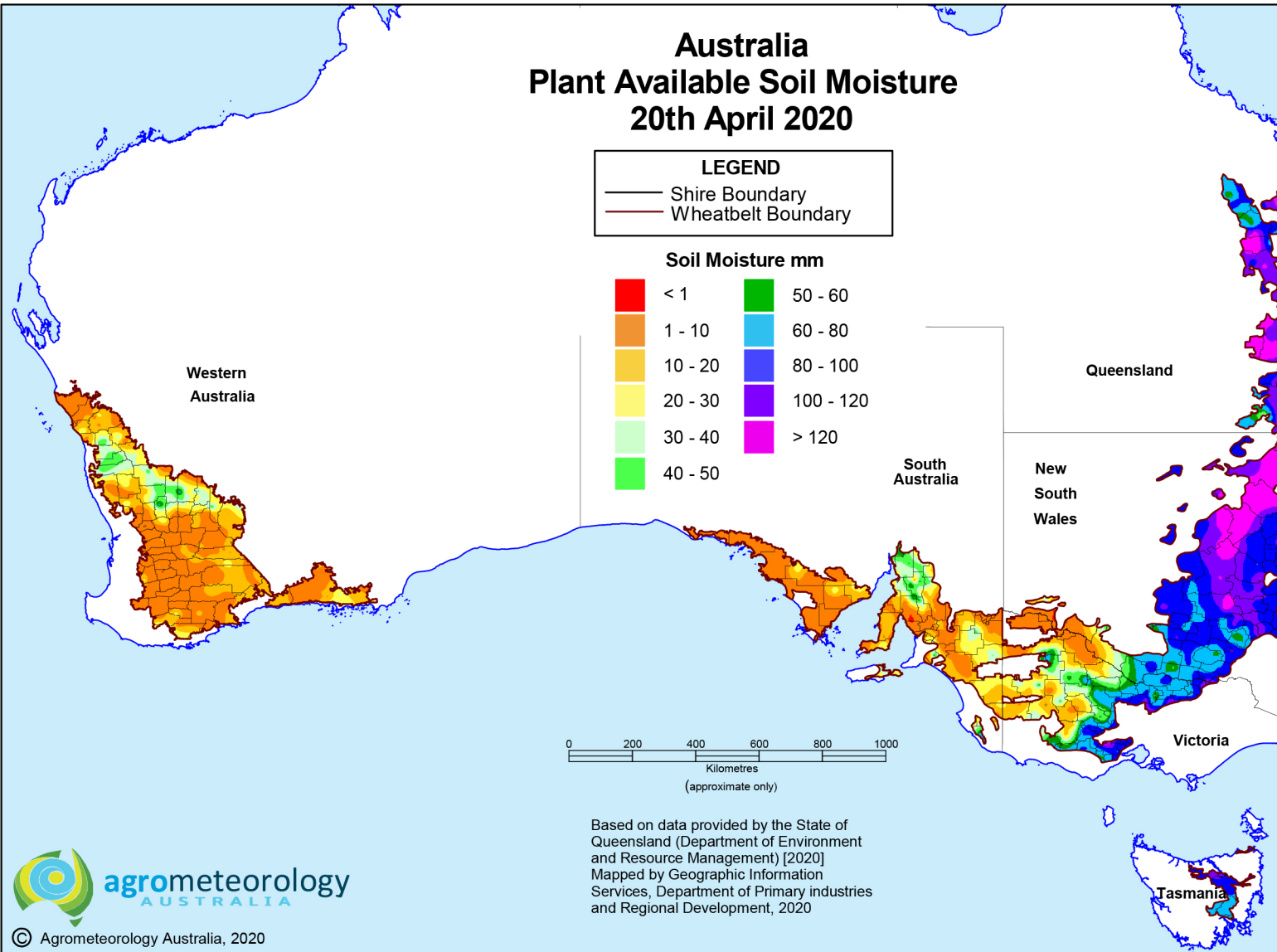
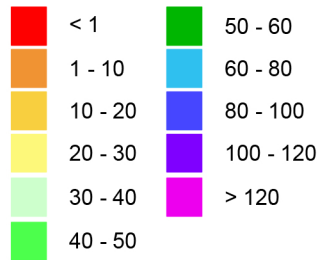
Plant Available Soil Moisture

20th April 2020

LEGEND

- Shire Boundary
- Wheatbelt Boundary

Soil Moisture mm



Based on data provided by the State of Queensland (Department of Environment and Resource Management) [2020]
 Mapped by Geographic Information Services, Department of Primary Industries and Regional Development, 2020