

# Australia

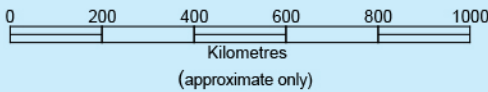
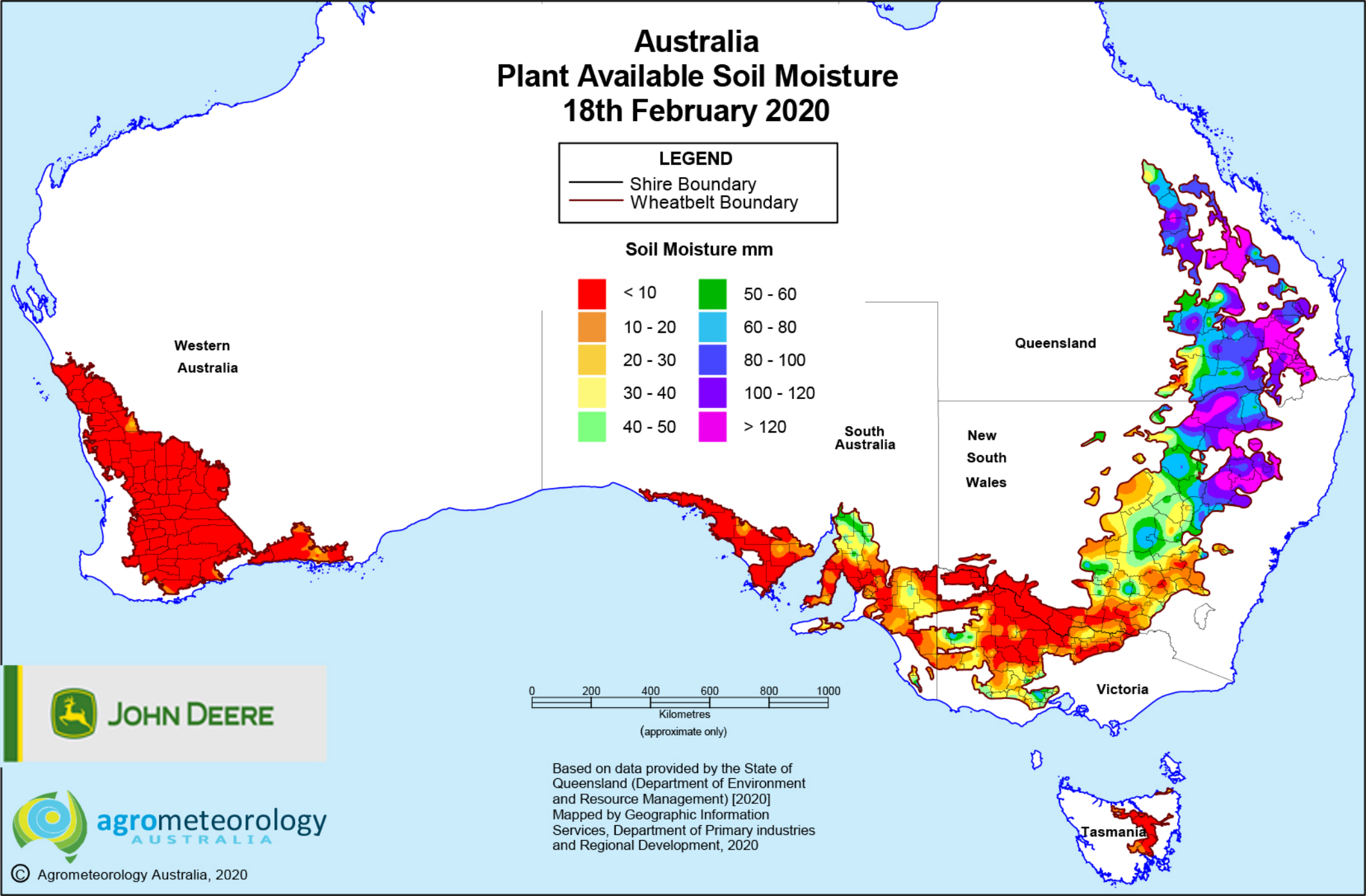
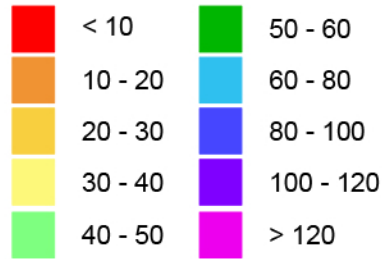
## Plant Available Soil Moisture

### 18th February 2020

**LEGEND**

- Shire Boundary
- Wheatbelt Boundary

**Soil Moisture mm**



Based on data provided by the State of Queensland (Department of Environment and Resource Management) [2020]  
 Mapped by Geographic Information Services, Department of Primary Industries and Regional Development, 2020